

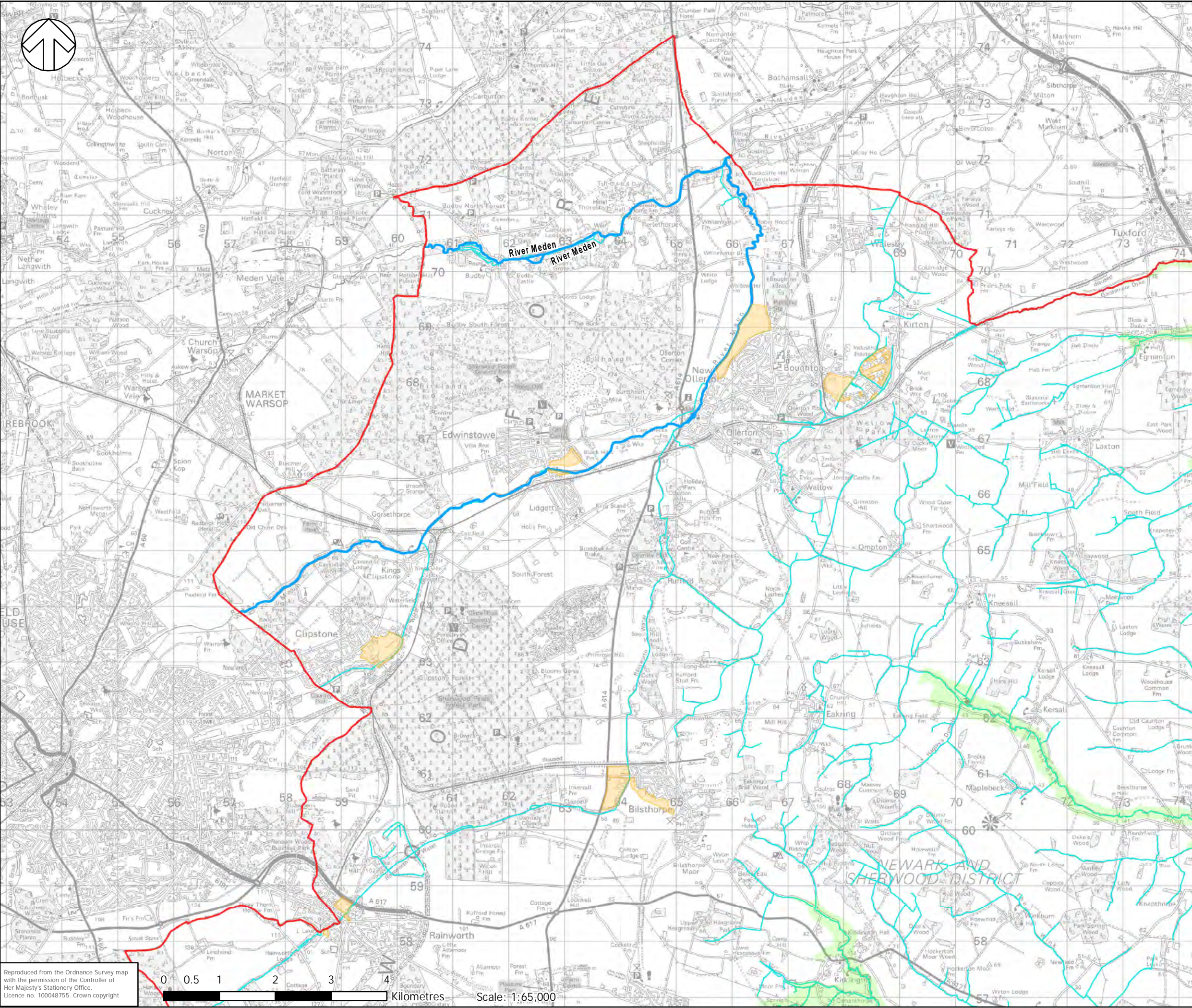
---

Appendix C Existing Watercourses Plan,  
National Flood and Coastal Defence Database,  
Data Register

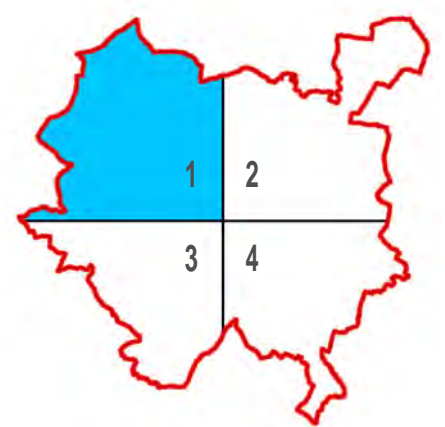








- KEY**
- District Boundary
  - Environment Agency Main Rivers
  - Other Watercourses
  - Potential Development Sites
  - Upper Witham IDB Region
  - Trent Valley IDB Region



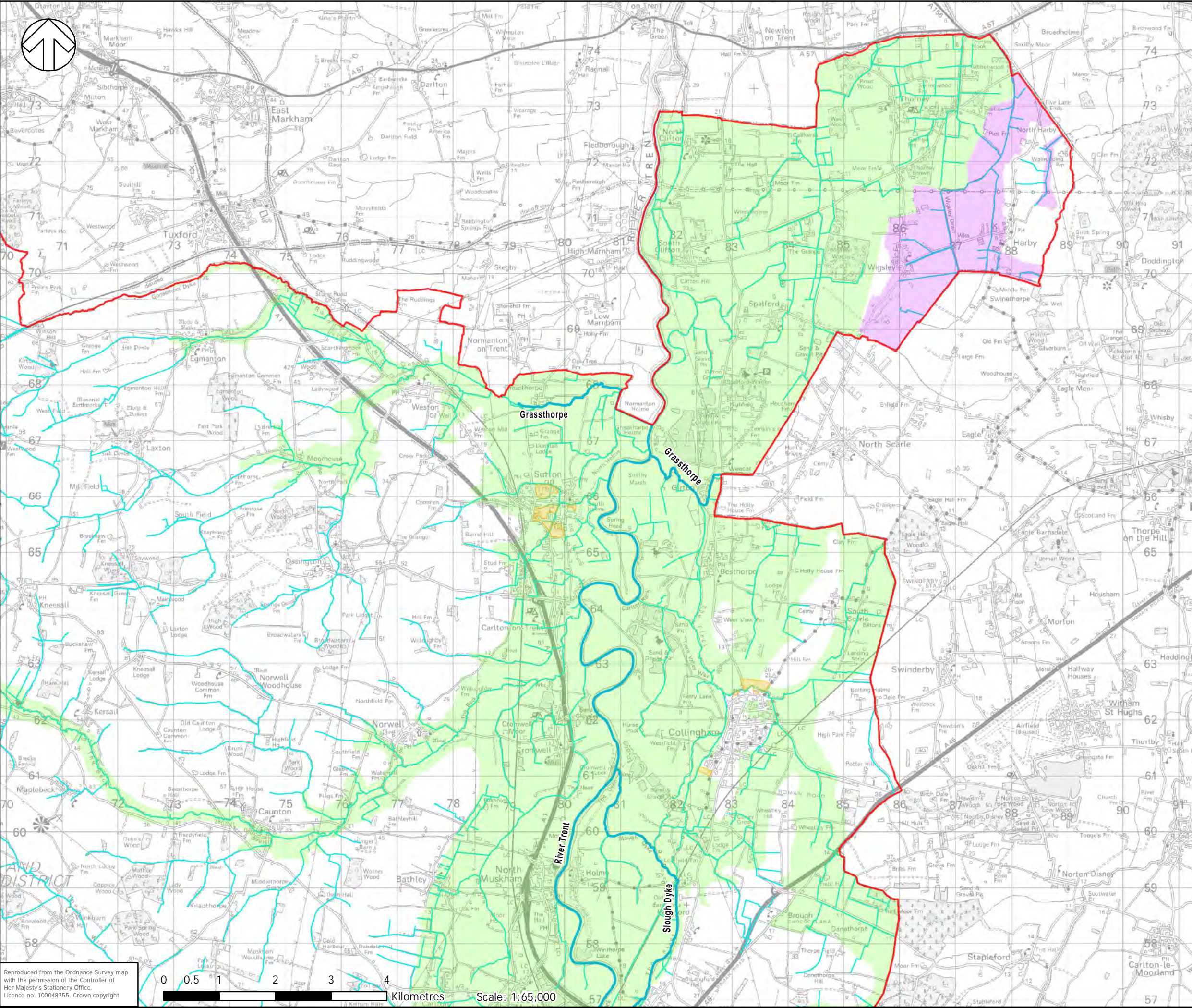
**TITLE:**  
 NEWARK AND SHERWOOD  
 DISTRICT COUNCIL  
 LEVEL 2 SFRA  
 PHASE 2







**FIGURE No:**  
 EXISTING WATERCOURSES  
 1647 - C - 1-1

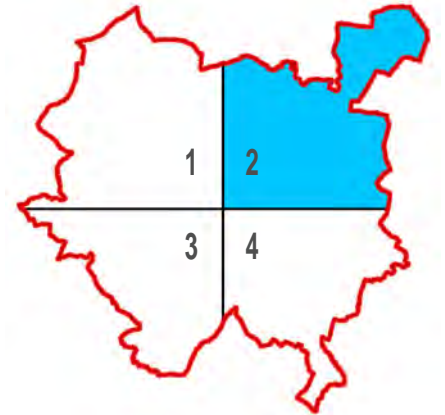
Reproduced from the Ordnance Survey map with the permission of the Controller of Her Majesty's Stationery Office. Licence no. 100048755. Crown copyright







- KEY**
-  District Boundary
  -  Environment Agency Main Rivers
  -  Other Watercourses
  -  Potential Development Sites
  -  Upper Witham IDB Region
  -  Trent Valley IDB Region

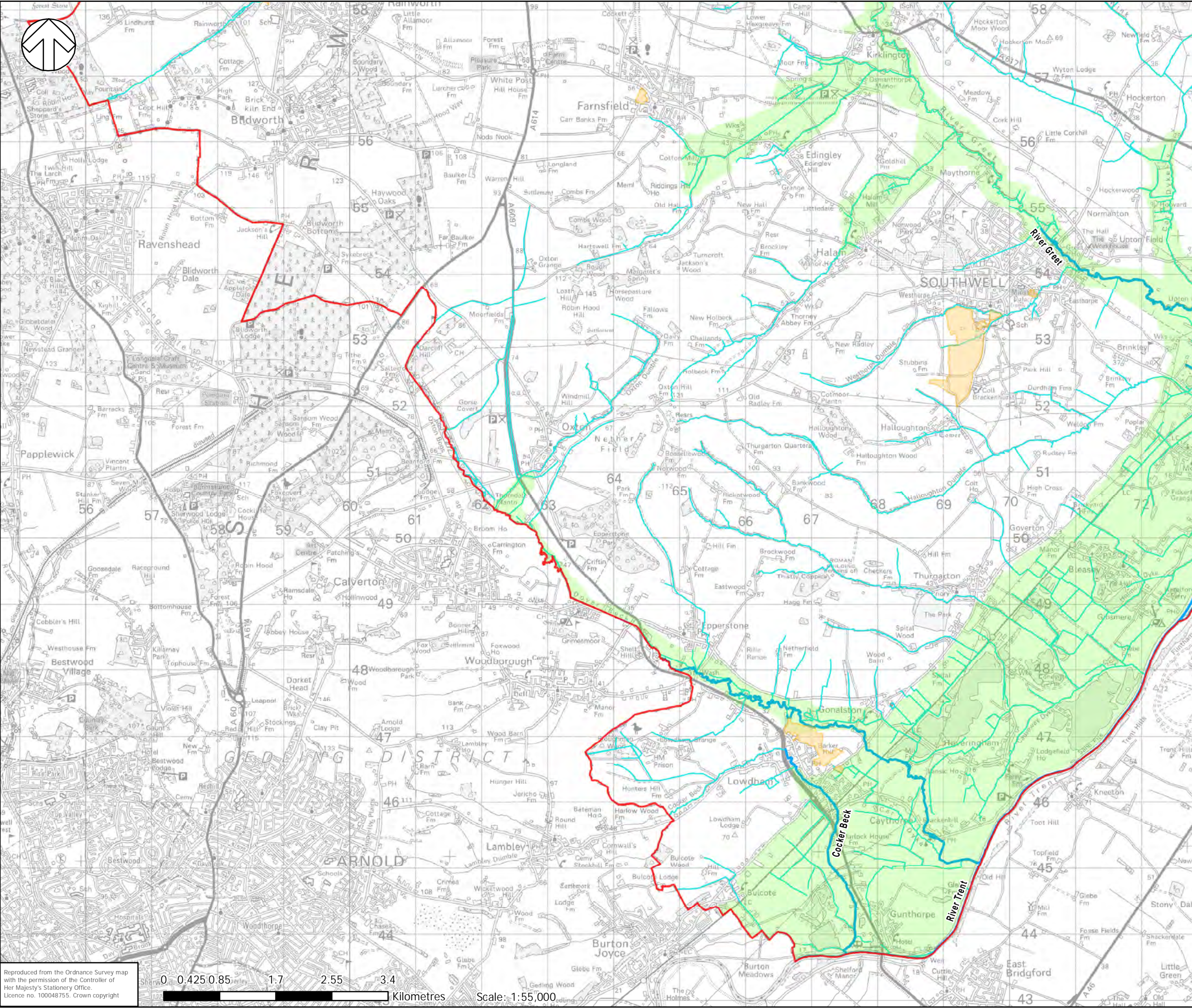


**TITLE:**  
 NEWARK AND SHERWOOD  
 DISTRICT COUNCIL  
 LEVEL 2 SFRA  
 PHASE 2

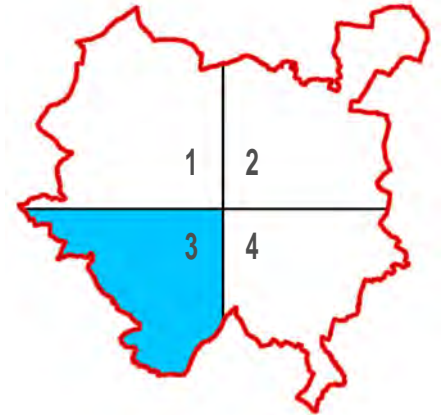
**FIGURE No:**  
 EXISTING WATERCOURSES  
 1647 - C - 1-2

Reproduced from the Ordnance Survey map with the permission of the Controller of Her Majesty's Stationery Office. Licence no. 100048755. Crown copyright





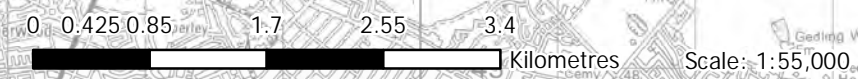
- KEY**
- District Boundary
  - Environment Agency Main Rivers
  - Other Watercourses
  - Potential Development Sites
  - Upper Witham IDB Region
  - Trent Valley IDB Region



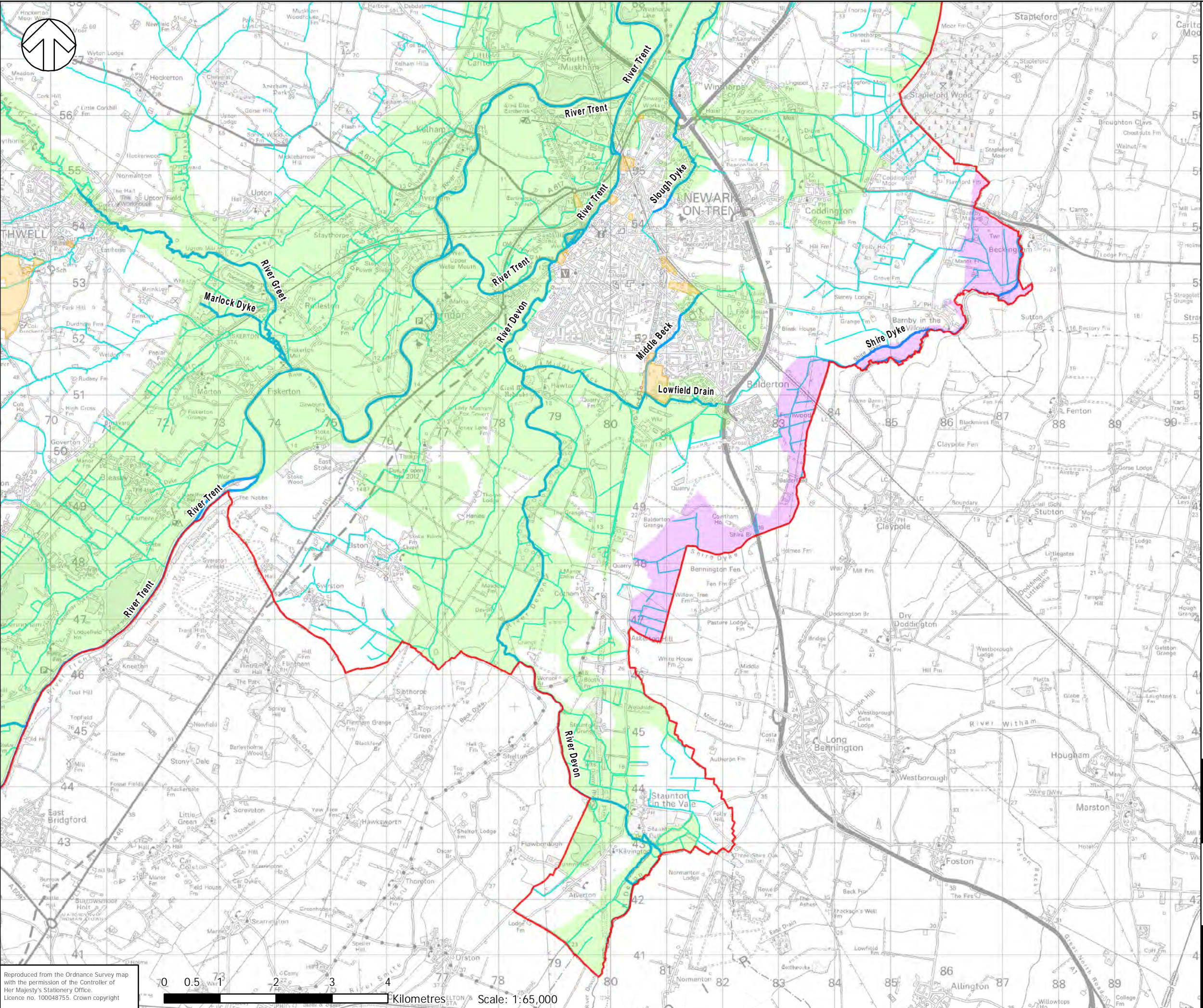
**TITLE:**  
 NEWARK AND SHERWOOD  
 DISTRICT COUNCIL  
 LEVEL 2 SFRA  
 PHASE 2







**FIGURE No:**  
 EXISTING WATERCOURSES  
 1647 - C - 1-3

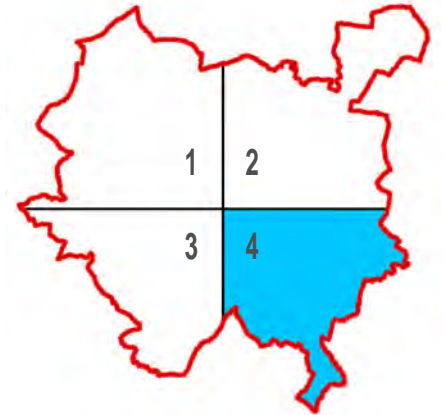
Reproduced from the Ordnance Survey map with the permission of the Controller of Her Majesty's Stationery Office. Licence no. 100048755. Crown copyright







- KEY**
-  District Boundary
  -  Environment Agency Main Rivers
  -  Other Watercourses
  -  Potential Development Sites
  -  Upper Witham IDB Region
  -  Trent Valley IDB Region



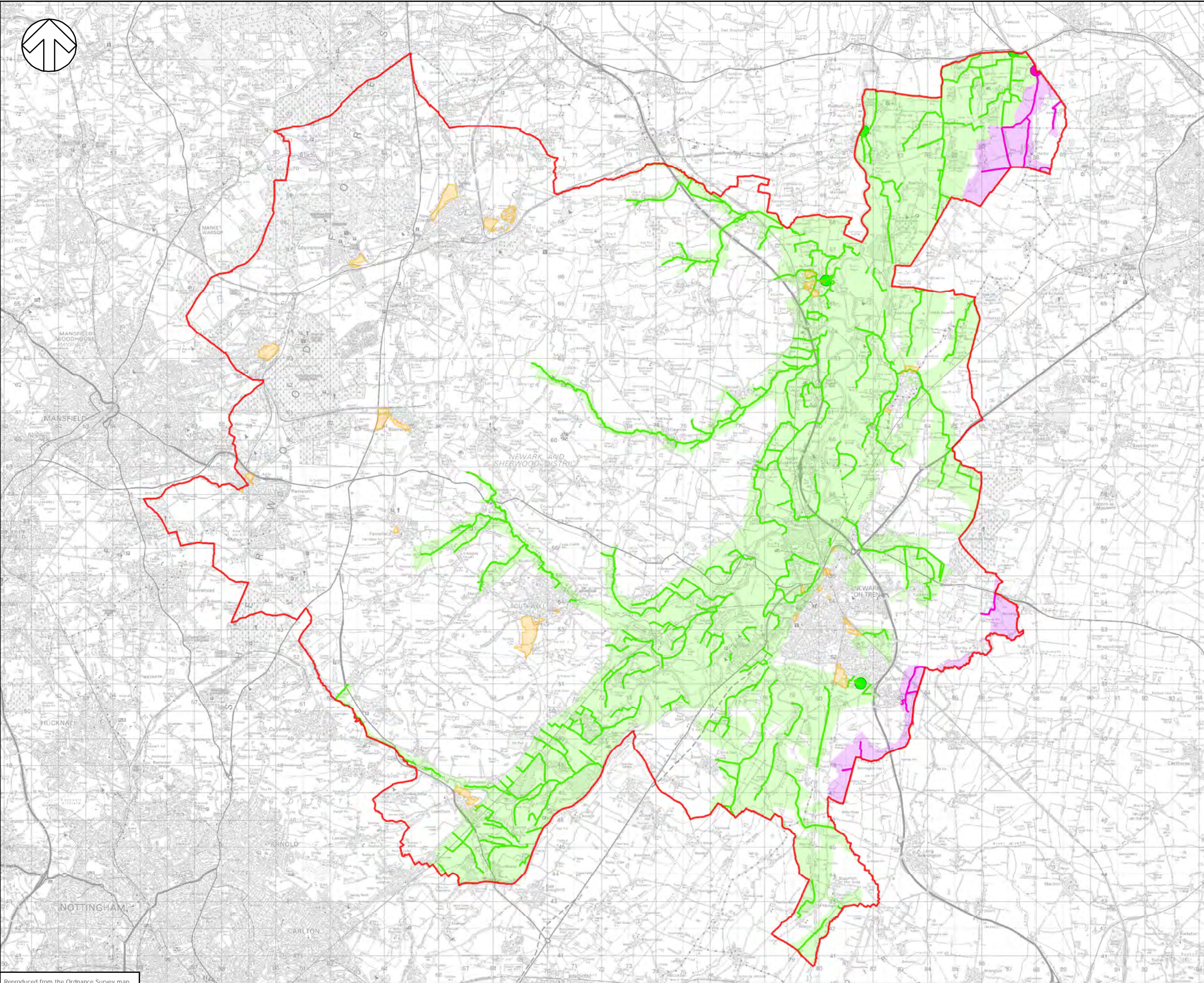
**TITLE:**  
 NEWARK AND SHERWOOD  
 DISTRICT COUNCIL  
 LEVEL 2 SFRA  
 PHASE 2

**FIGURE No:**  
 EXISTING WATERCOURSES  
 1647 - C - 1-4

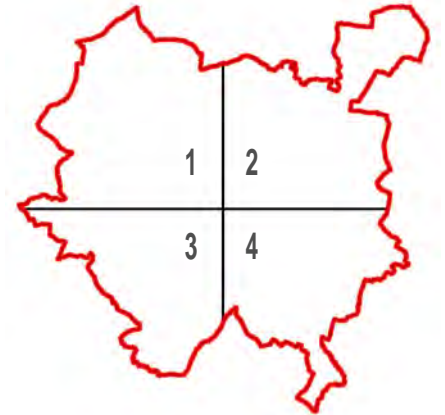
Reproduced from the Ordnance Survey map with the permission of the Controller of Her Majesty's Stationery Office. Licence no. 100048755. Crown copyright








- KEY**
- District Boundary
  - Potential Development Sites
- Upper Witham IDB**
- Region
  - Watercourses
  - Pumping Stations
- Trent Valley IDB**
- Region
  - Watercourses
  - Pumping Stations



TITLE:  
**NEWARK AND SHERWOOD  
 DISTRICT COUNCIL  
 LEVEL 2 SFRA  
 PHASE 2**

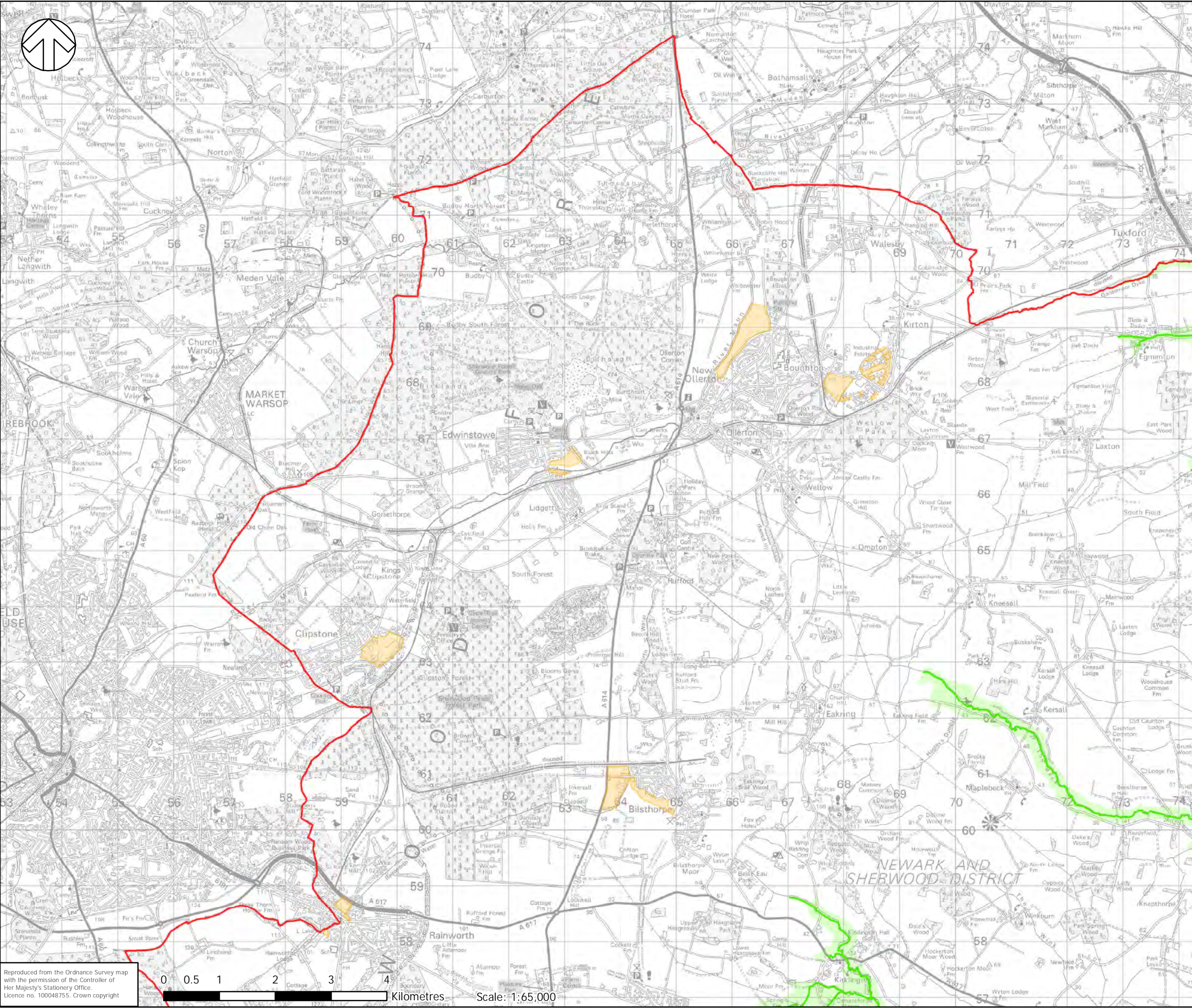
FIGURE No:  
**IDB INFORMATION  
 1647 - C - 2-0**

Reproduced from the Ordnance Survey map with the permission of the Controller of Her Majesty's Stationery Office. Licence no. 100048755. Crown copyright

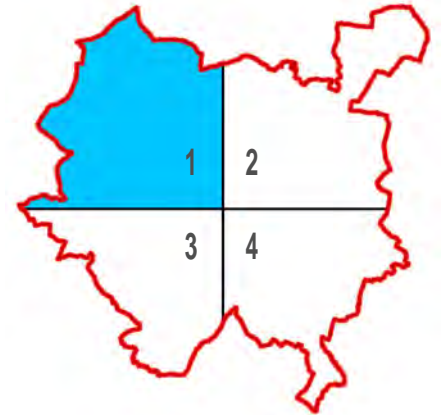


Scale: 1:135,000





- KEY**
- District Boundary
  - Potential Development Sites
  - Upper Witham IDB**
  - Region
  - Watercourses
  - Pumping Stations
  - Trent Valley IDB**
  - Region
  - Watercourses
  - Pumping Stations



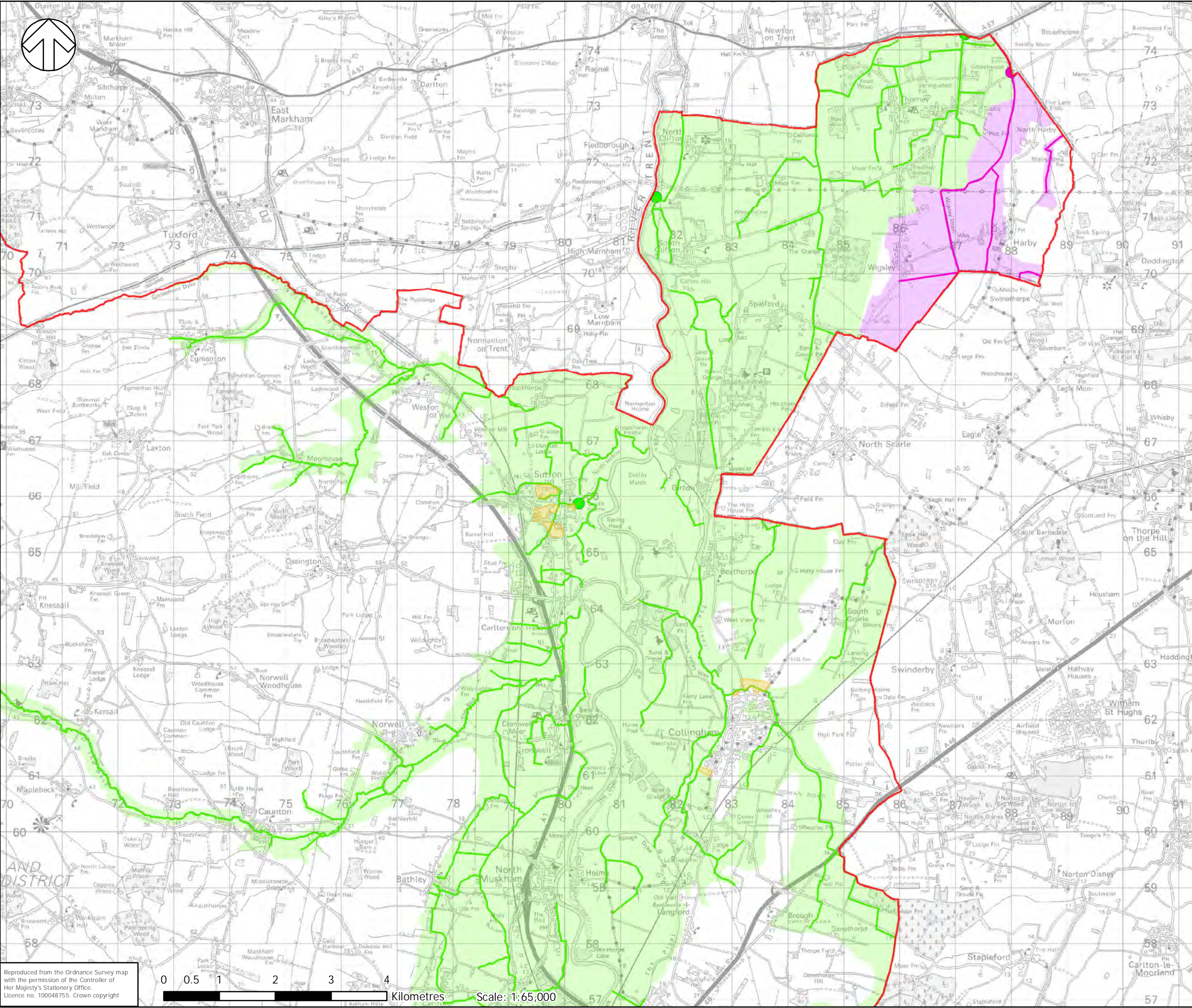
**TITLE:**  
 NEWARK AND SHERWOOD  
 DISTRICT COUNCIL  
 LEVEL 2 SFRA  
 PHASE 2

**FIGURE No:**  
 IDB INFORMATION  
 1647 - C - 2-1

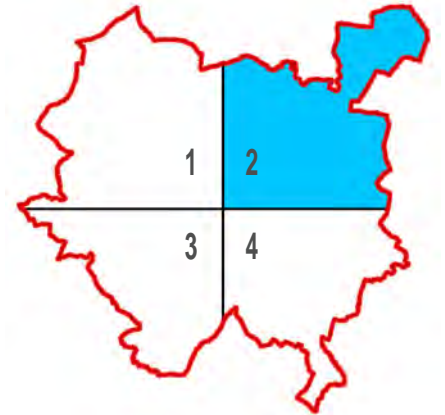
Reproduced from the Ordnance Survey map with the permission of the Controller of Her Majesty's Stationery Office. Licence no. 100048755. Crown copyright







- KEY**
- District Boundary
  - Potential Development Sites
- Upper Witham IDB**
- Region
  - Watercourses
  - Pumping Stations
- Trent Valley IDB**
- Region
  - Watercourses
  - Pumping Stations



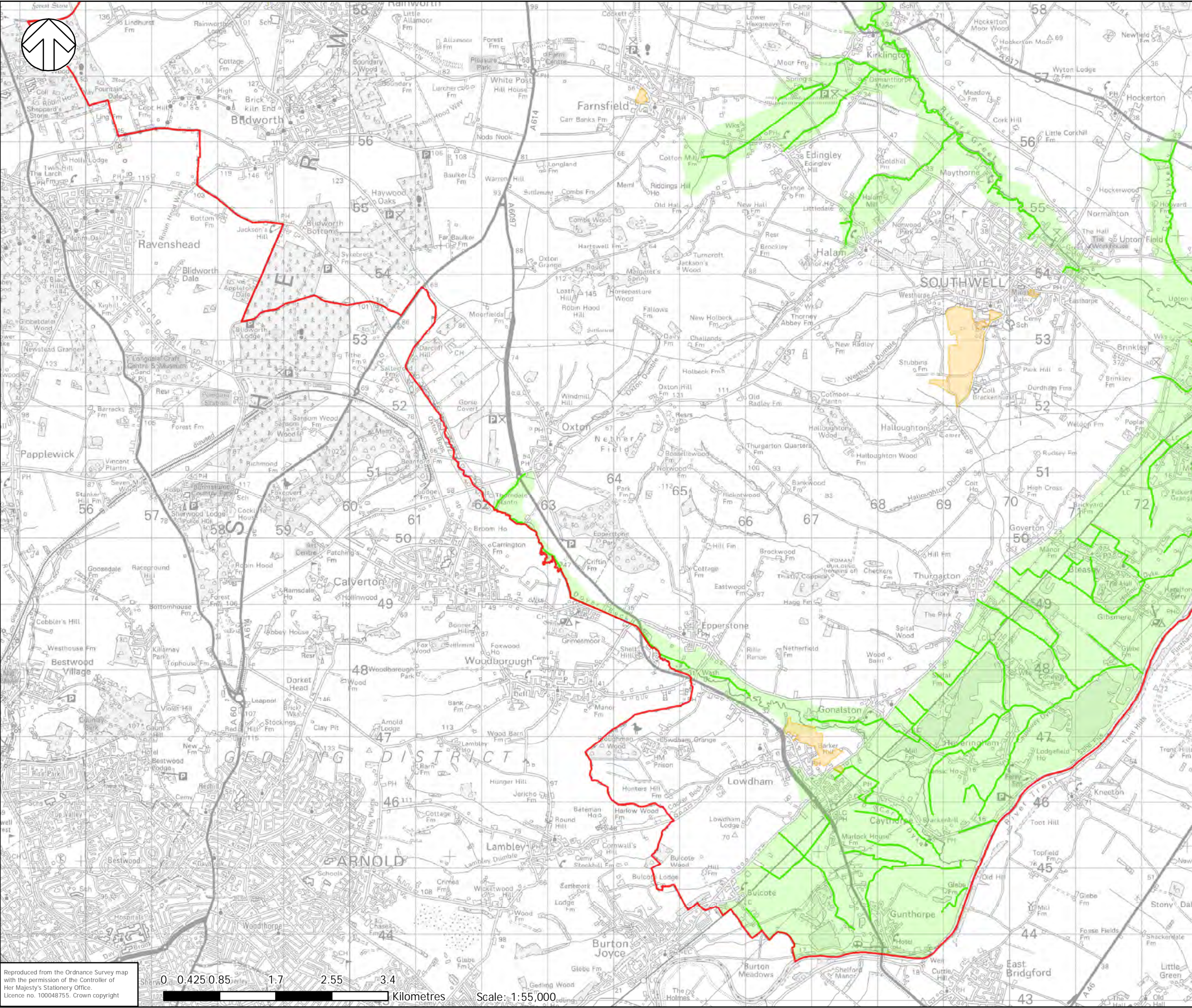
**TITLE:**  
 NEWARK AND SHERWOOD  
 DISTRICT COUNCIL  
 LEVEL 2 SFRA  
 PHASE 2

**FIGURE No:**  
 IDB INFORMATION  
 1647 - C - 2-2

Reproduced from the Ordnance Survey map with the permission of the Controller of Her Majesty's Stationery Office. Licence no. 100048755. Crown copyright

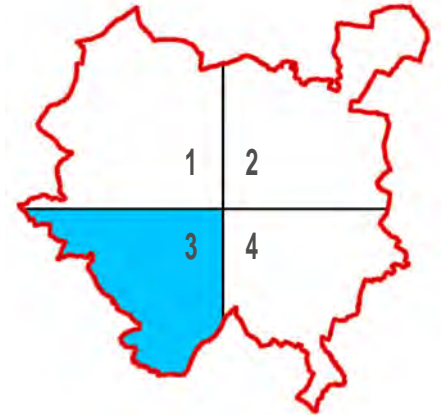






**KEY**

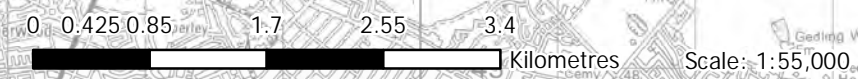
- District Boundary
- Potential Development Sites
- Upper Witham IDB**
- Region
- Watercourses
- Pumping Stations
- Trent Valley IDB**
- Region
- Watercourses
- Pumping Stations



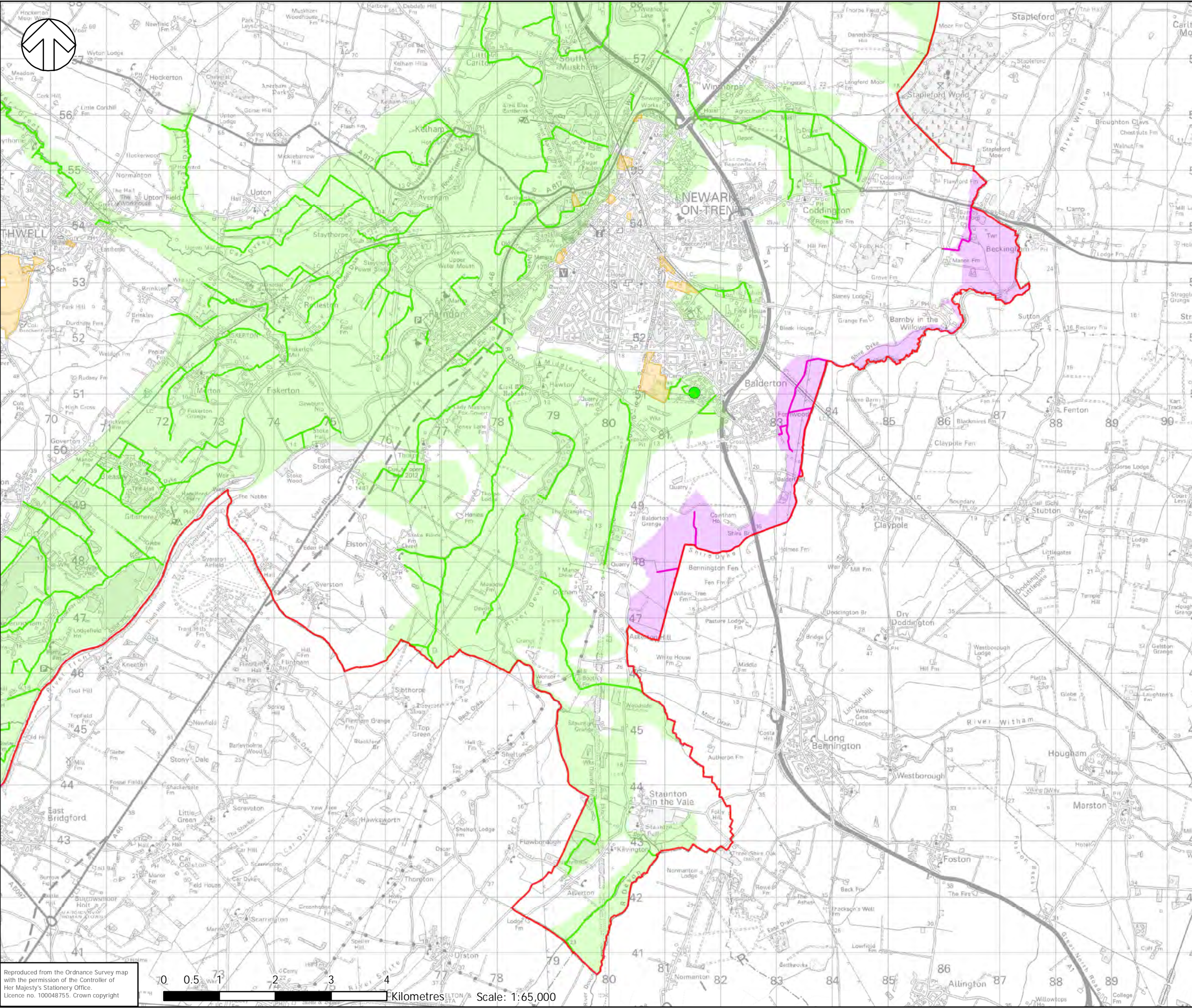
**TITLE:**  
 NEWARK AND SHERWOOD  
 DISTRICT COUNCIL  
 LEVEL 2 SFRA  
 PHASE 2

**FIGURE No:**  
 IDB INFORMATION  
 1647 - C - 2-3

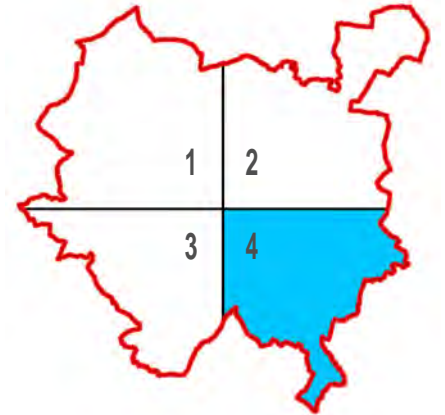
Reproduced from the Ordnance Survey map with the permission of the Controller of Her Majesty's Stationery Office. Licence no. 100048755. Crown copyright







- KEY**
- District Boundary
  - Potential Development Sites
- Upper Witham IDB**
- Region
  - Watercourses
  - Pumping Stations
- Trent Valley IDB**
- Region
  - Watercourses
  - Pumping Stations



TITLE:  
**NEWARK AND SHERWOOD  
 DISTRICT COUNCIL  
 LEVEL 2 SFRA  
 PHASE 2**

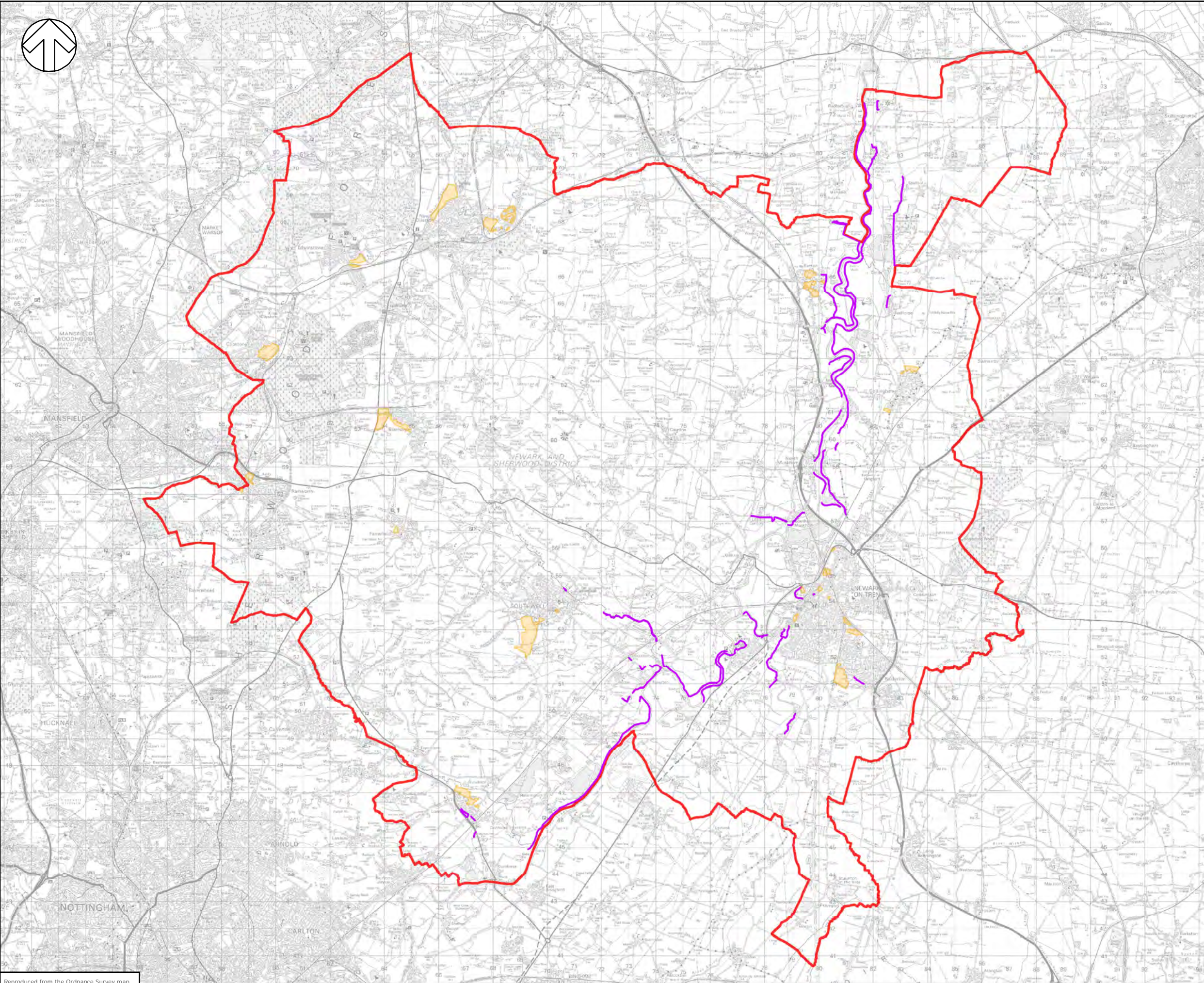
FIGURE No:  
**IDB INFORMATION  
 1647 - C - 2.4**

Reproduced from the Ordnance Survey map with the permission of the Controller of Her Majesty's Stationery Office. Licence no. 100048755. Crown copyright






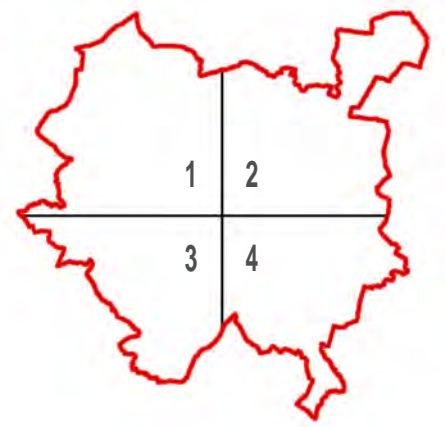


File: C:\WSP\_UK\WSP\_D\Herford\Newark and Sherwood Level 2 SFRA\2011\DRAWINGS\APPENDICES\1647 - C - 3-0 - 3-4.mxd Date Modified: 14/12/2011 Drawn By: ukid001



**KEY**


-  District Boundary
-  Raised Defences
-  Potential Development Sites



TITLE:  
NEWARK AND SHERWOOD  
DISTRICT COUNCIL  
LEVEL 2 SFRA  
PHASE 2

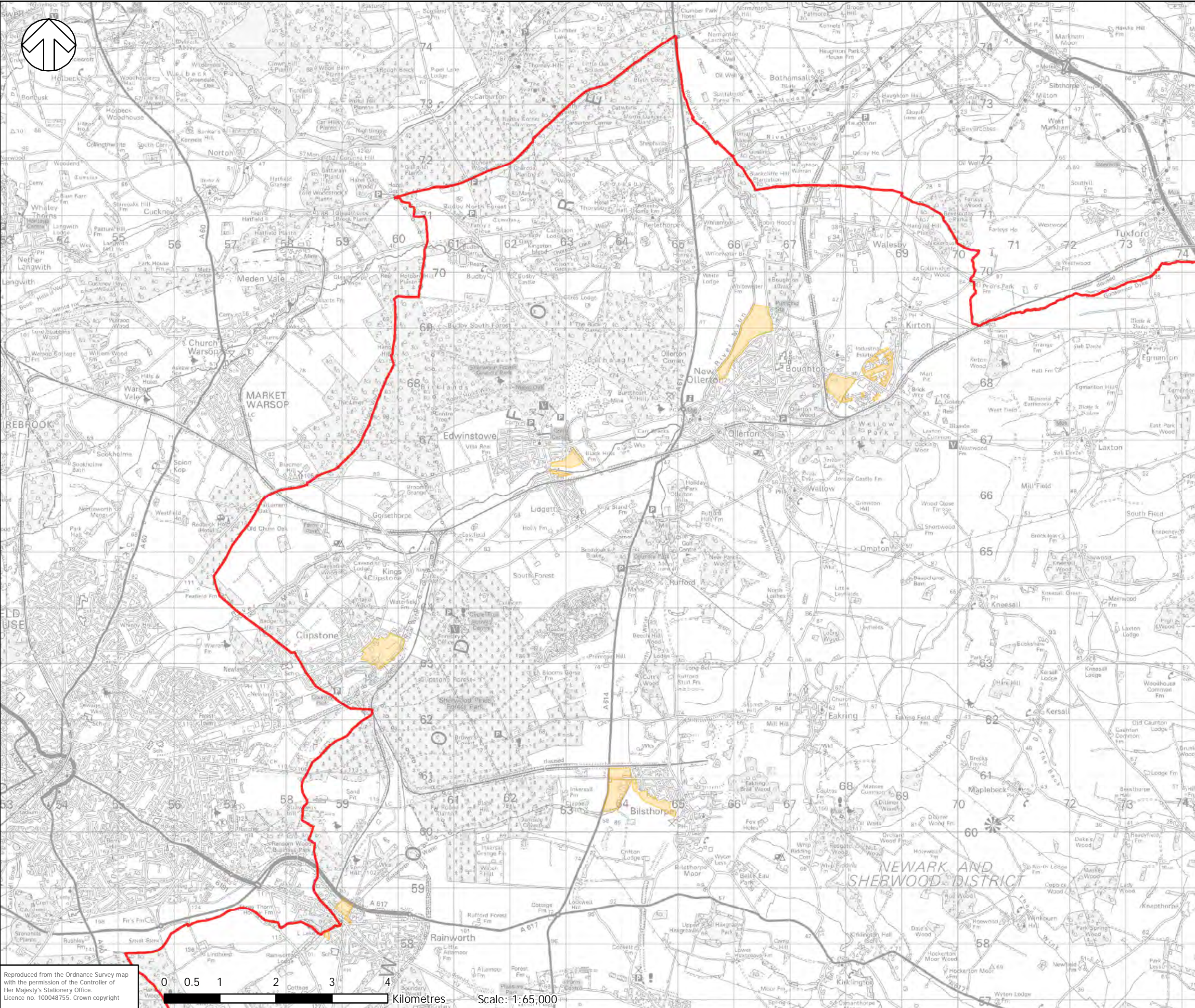
FIGURE No:  
NATIONAL FLOOD AND COASTAL  
DEFENCES DATABASE  
FLOOD DEFENCES  
1647 - C - 3-0

Reproduced from the Ordnance Survey map with the permission of the Controller of Her Majesty's Stationery Office. Licence no. 100048755. Crown copyright




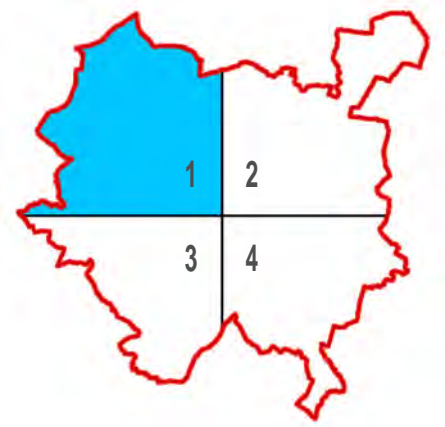
Scale: 1:135,000





**KEY**

-  District Boundary
-  Raised Defences
-  Potential Development Sites

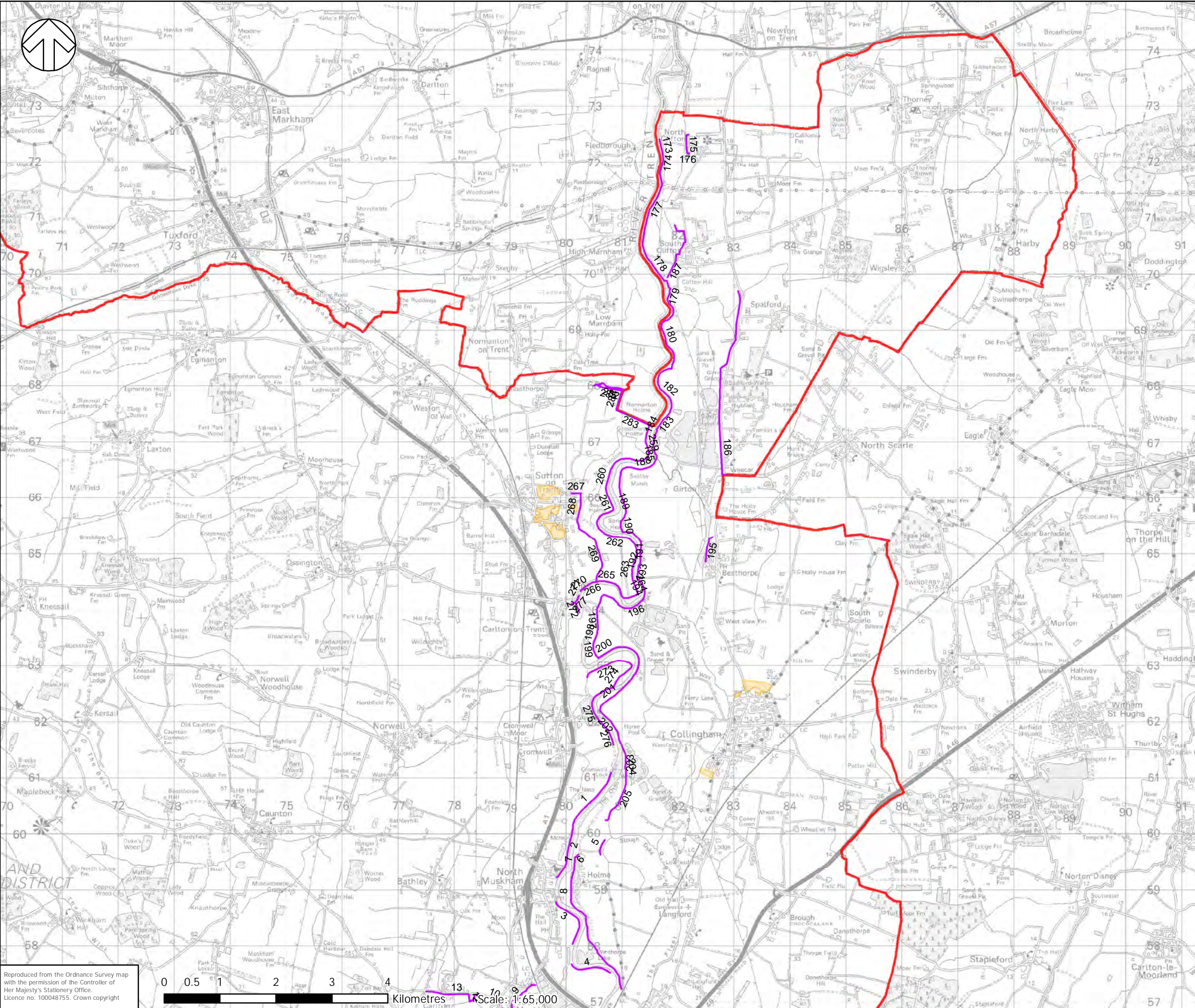


**TITLE:**  
 NEWARK AND SHERWOOD  
 DISTRICT COUNCIL  
 LEVEL 2 SFRA  
 PHASE 2


**FIGURE No:**  
 NATIONAL FLOOD AND COASTAL  
 DEFENCES DATABASE  
 FLOOD DEFENCES  
 1647 - C - 3-1

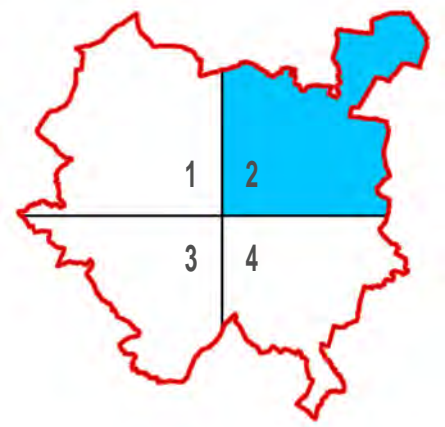
Reproduced from the Ordnance Survey map with the permission of the Controller of Her Majesty's Stationery Office. Licence no. 100048755. Crown copyright





**KEY**

-  District Boundary
-  Raised Defences
-  Potential Development Sites



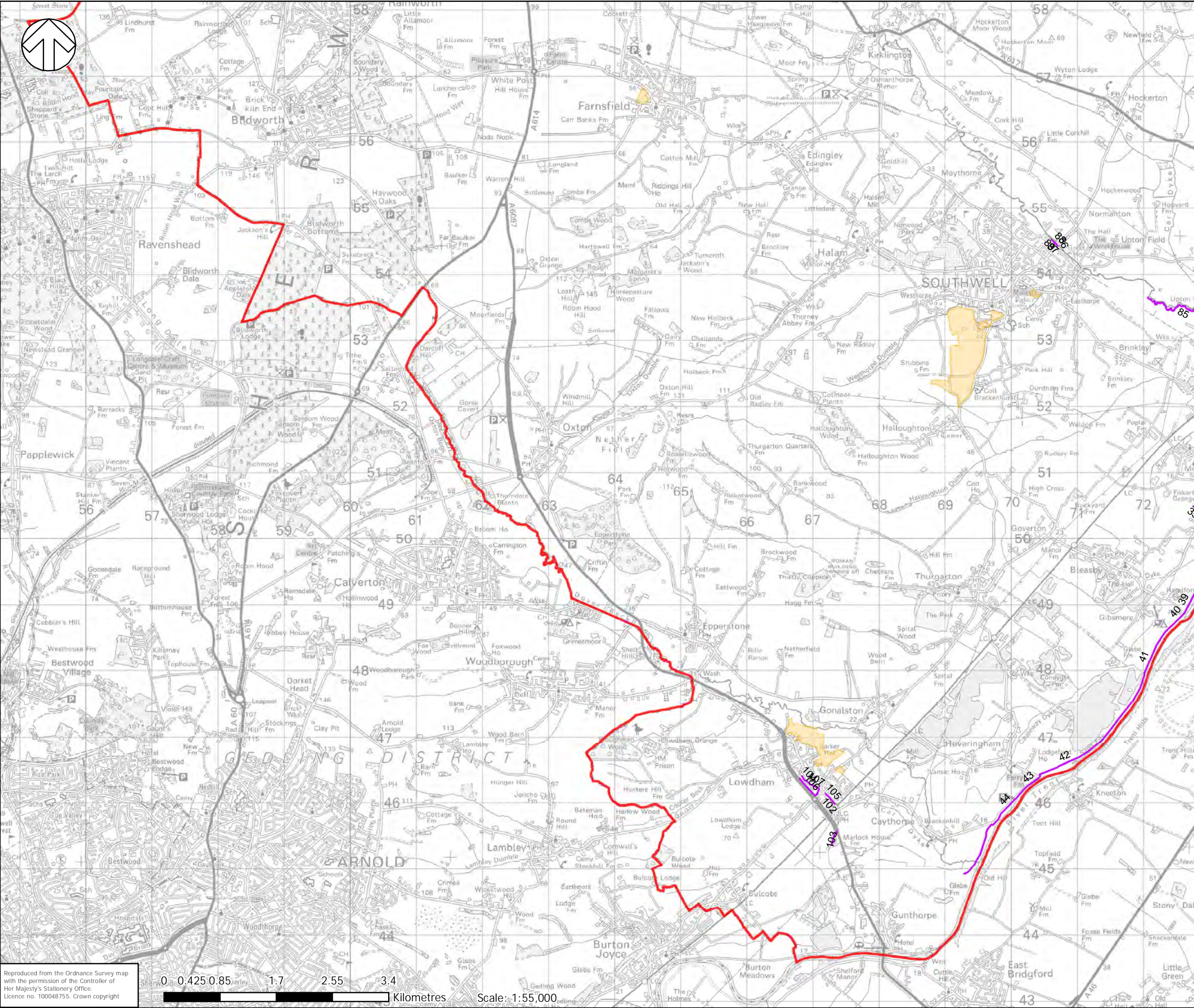
TITLE:  
NEWARK AND SHERWOOD  
DISTRICT COUNCIL  
LEVEL 2 SFRA  
PHASE 2

FIGURE No:  
NATIONAL FLOOD AND COASTAL  
DEFENCES DATABASE  
FLOOD DEFENCES  
1647 - C - 3-2


Reproduced from the Ordnance Survey map with the permission of the Controller of Her Majesty's Stationery Office. Licence no. 100048755. Crown copyright

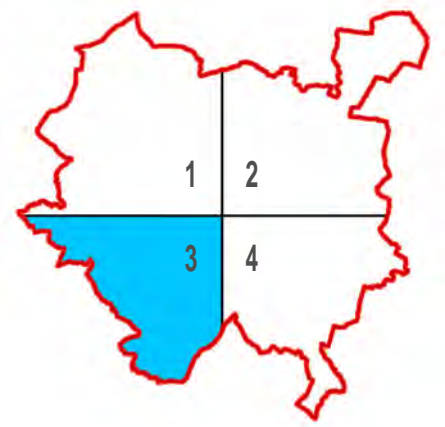






**KEY**

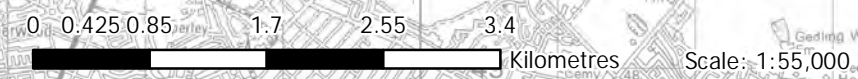
-  District Boundary
-  Raised Defences
-  Potential Development Sites



**TITLE:**  
 NEWARK AND SHERWOOD  
 DISTRICT COUNCIL  
 LEVEL 2 SFRA  
 PHASE 2

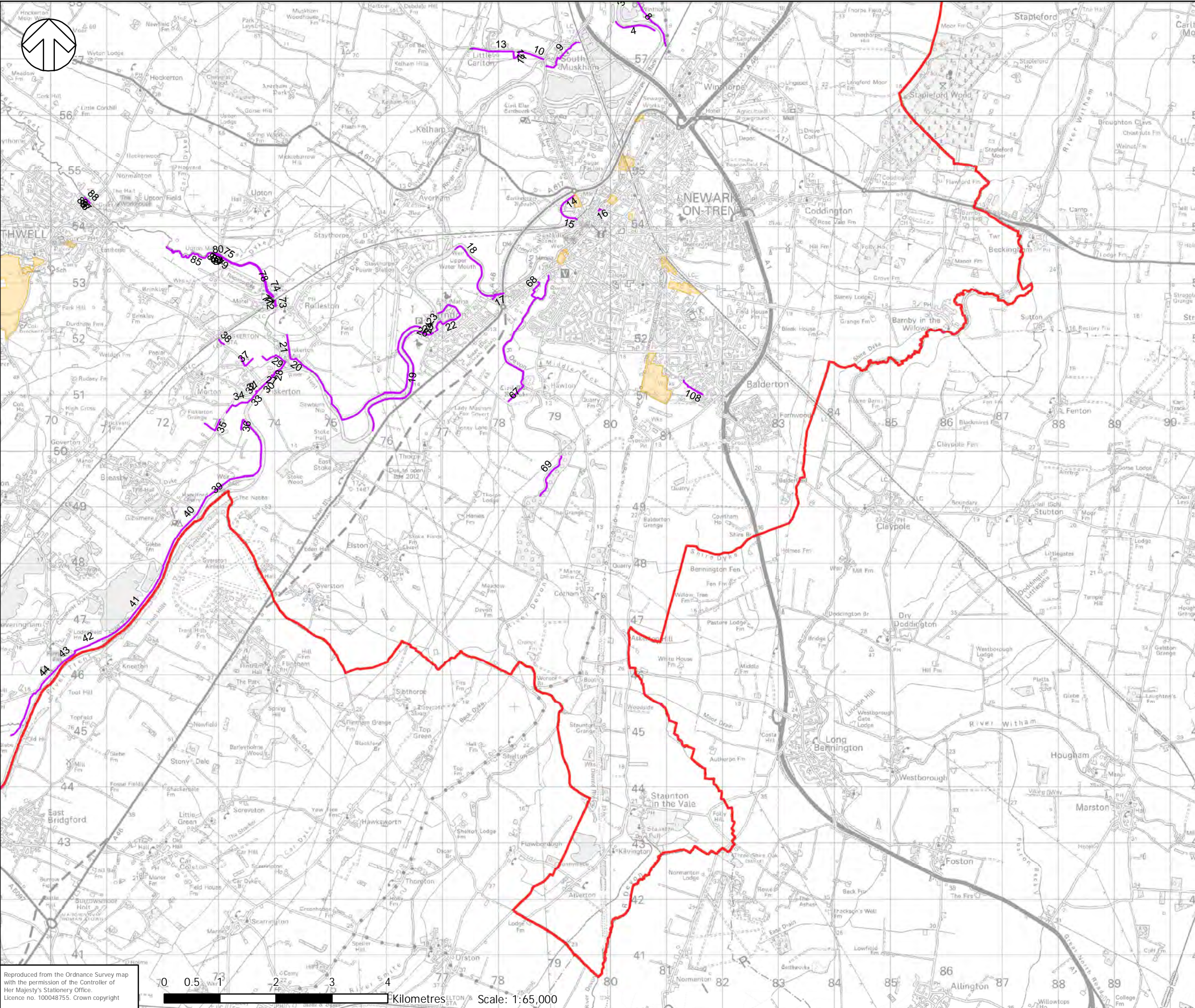
**FIGURE No:**  
 NATIONAL FLOOD AND COASTAL  
 DEFENCES DATABASE  
 FLOOD DEFENCES  
 1647 - C - 3-3

Reproduced from the Ordnance Survey map with the permission of the Controller of Her Majesty's Stationery Office. Licence no. 100048755. Crown copyright




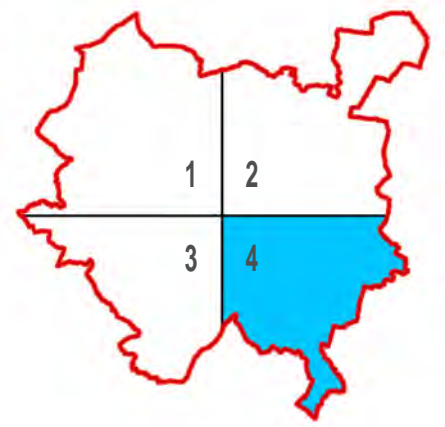


File: C:\WSP\_UK\WSP\_D\HerfordNewark and Sherwood Level 2 SFRA 2011\DRAWINGS\APPENDICES\1647 - C - 3-0 - 3-4.mxd Date Modified: 14/12/2011 Drawn By: ukid001



**KEY**

-  District Boundary
-  Raised Defences
-  Potential Development Sites



TITLE:  
NEWARK AND SHERWOOD  
DISTRICT COUNCIL  
LEVEL 2 SFRA  
PHASE 2

FIGURE No:  
NATIONAL FLOOD AND COASTAL  
DEFENCES DATABASE  
FLOOD DEFENCES  
1647 - C - 3-4

Reproduced from the Ordnance Survey map with the permission of the Controller of Her Majesty's Stationery Office. Licence no. 100048755. Crown copyright





# Newark and Sherwood Level 2 SFRA Phase 2

## National Flooding and Coastal Defences Database

### Existing Flood Defence Details

ID	Asset Reference	Asset Type	Asset Description
1	0341440350101L01	raised defence (man-made)	Ness Farm Flood Bank
2	0341440350101L02	raised defence (man-made)	Manor House Farm Flood Bank
3	0341440350101L04	raised defence (man-made)	Embankment
4	0341440350101L06	raised defence (man-made)	Embankment
5	0341440350101R01	raised defence (man-made)	Embankment
6	0341440350101R02	raised defence (man-made)	Embankment
7	0341440350101R03	raised defence (man-made)	Embankment
8	0341440350101R04	raised defence (man-made)	Embankment
9	0341440350201L02	raised defence (man-made)	South Muskham Embankment
10	0341440350201L04	raised defence (man-made)	Ollerton Road Embankment
11	0341440350201L05	raised defence (man-made)	Weydale Farm Flood Bank
12	0341440350201L06	raised defence (man-made)	Weydale Farm Flood Wall
13	0341440350201L07	raised defence (man-made)	Ollerton Road Embankment
14	0341440350201R01	raised defence (man-made)	Embankment
15	0341440350201R03	raised defence (man-made)	Embankment
16	0341440350301L10	raised defence (man-made)	Temporary Hesco Basket
17	0341440350301R02	raised defence (man-made)	Embankment
18	0341440350301R03	raised defence (man-made)	Embankment
19	0341440350401L01	raised defence (man-made)	Embankment
20	0341440350401L02	raised defence (man-made)	Embankment - Road Crossing
21	0341440350401L03	raised defence (man-made)	Fiskerton Mill Embankment
22	0341440350401R01	raised defence (man-made)	Farndon Harbour Embankment
23	0341440350401R02	raised defence (man-made)	Sea Scouts Flood Bank
24	0341440350401R03	raised defence (man-made)	Embankment
25	0341440350401R05	raised defence (man-made)	Low embankment
26	0341440350401R06	raised defence (man-made)	Embankment
27	0341440350501L01	raised defence (man-made)	Riverlyn House Embankment
28	0341440350501L02	raised defence (man-made)	Main Road Crossing Embankment
29	0341440350501L03	raised defence (man-made)	Fiskerton Mill Embankment
30	0341440350501L07	raised defence (man-made)	Bromley Arms Flood Wall
31	0341440350501L08	raised defence (man-made)	Bromley Arms Stopboards
32	0341440350501L09	raised defence (man-made)	Bromley Arms Warehouse
33	0341440350501L10	raised defence (man-made)	Merton Cottage Flood Wall
34	0341440350501L11	raised defence (man-made)	Trent Lane Embankment
35	0341440350501L12	raised defence (man-made)	Main Street Embankment
36	0341440350501L13	raised defence (man-made)	Holme Dyke Embankment
37	0341440350501L16	raised defence (man-made)	Flood bank
38	0341440350501L17	raised defence (man-made)	Flood bank
39	0341440350502L01	raised defence (man-made)	Ladies Piece Embankment
40	0341440350502L02	raised defence (man-made)	Embankment
41	0341440350502L03	raised defence (man-made)	Embankment
42	0341440350502L04	raised defence (man-made)	Embankment
43	0341440350502L05	raised defence (man-made)	Channel/High Ground
44	0341440350502L06	raised defence (man-made)	Embankment
67	0341440360101L01	raised defence (man-made)	Embankment
68	0341440360101L02	raised defence (man-made)	Allotments Embankment
69	0341440360201R02	raised defence (man-made)	Embankment
71	0341440370301L04	raised defence (man-made)	Concrete Wall
72	0341440370301R01	raised defence (man-made)	Embankment
73	0341440370302L02	raised defence (man-made)	Flood bank with pile cap
74	0341440370303L02	raised defence (man-made)	Golf Course Embankment
75	0341440370303L03	raised defence (man-made)	Embankment
76	0341440370303L04	raised defence (man-made)	Masonry Wall
77	0341440370303R02	raised defence (man-made)	Concrete Wall U/S Of Mill
78	0341440370303R03	raised defence (man-made)	Embankment
79	0341440370303R04	raised defence (man-made)	Embankment
80	0341440370303R05	raised defence (man-made)	Masonry Wall
81	0341440370304R01	raised defence (man-made)	Mill Bypass Embankment - Right Bank
82	0341440370304R02	raised defence (man-made)	Mill Bypass Embankment - Right Bank



Newark and Sherwood Level 2 SFRA Phase 2  
National Flooding and Coastal Defences Database  
Existing Flood Defence Details

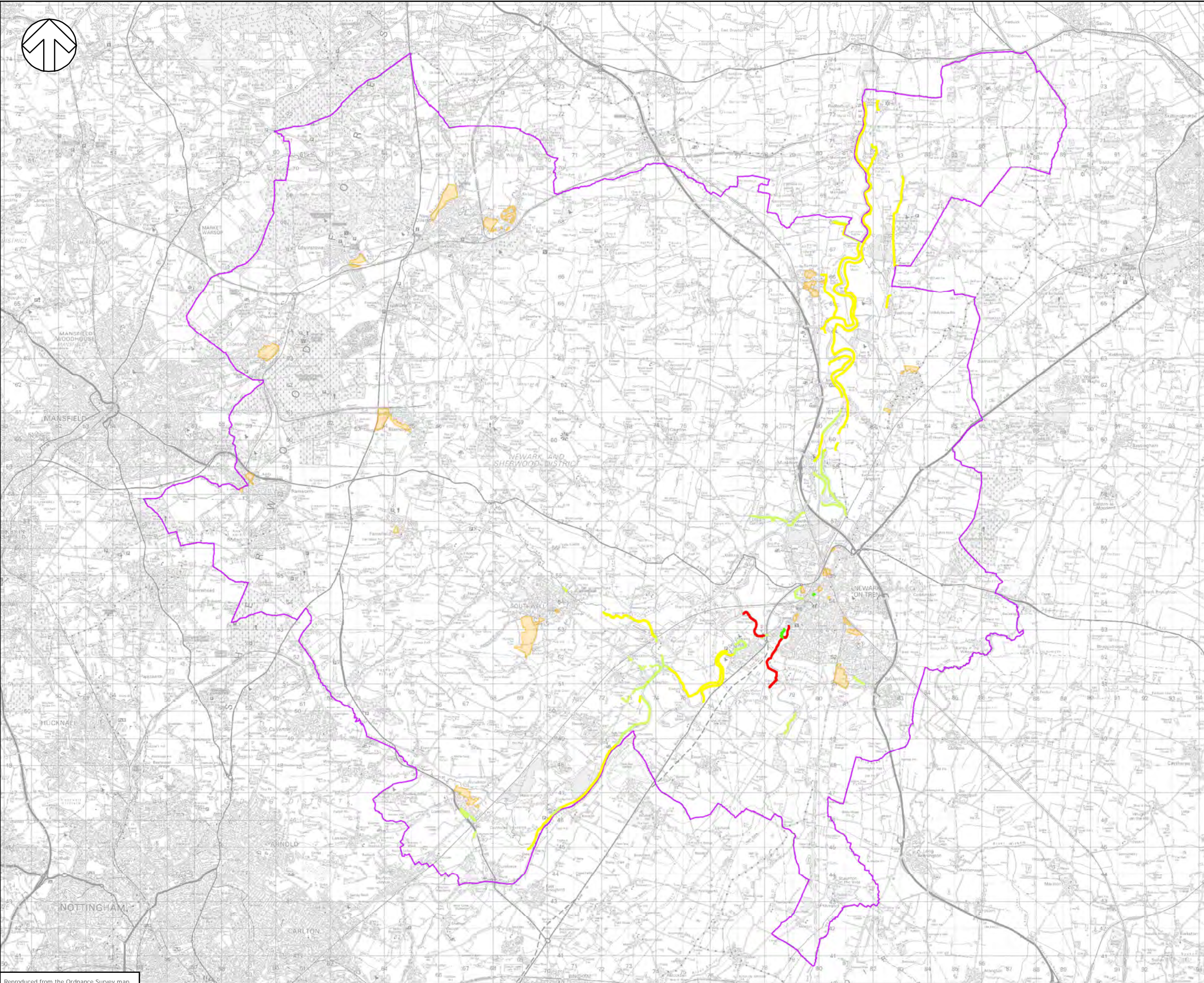
ID	Asset Reference	Asset Type	Asset Description
83	0341440370305L02	raised defence (man-made)	Mill Culvert - Left Wall
84	0341440370305R02	raised defence (man-made)	Mill Culvert - Right Wall
85	0341440370305R04	raised defence (man-made)	Embankment
86	0341440370403R01	raised defence (man-made)	Mill Race Channel Wall
87	0341440370403R03	raised defence (man-made)	Mill Race - Right Wall
88	0341440370404L02	raised defence (man-made)	Flour Mill Culvert - Left Wall
89	0341440370404R03	raised defence (man-made)	Channel Side Masonary Wall
102	0341441840101L05	raised defence (man-made)	FLOODBANK
103	0341441840101L06	raised defence (man-made)	Floodbank in gardens
104	0341441840101R01	raised defence (man-made)	FLOODBANK
105	0341441840101R03	raised defence (man-made)	Low concrete floodwall with NCC outfalls
106	0341441840101R05	raised defence (man-made)	Flood bank to complete Flood Storage area
107	0341441840101R07	raised defence (man-made)	floodbank and floodwall
108	0341442000101B01	raised defence (man-made)	FLOODBANK
173	0341740300106R06	raised defence (man-made)	Flood Embankment
174	0341740300106R07	raised defence (man-made)	Flood Embankment - CS 70R
175	0341740300106R08	raised defence (man-made)	Flood Embankment
176	0341740300106R09	raised defence (man-made)	Hard Defence
177	0341740300107R01	raised defence (man-made)	Flood Embankment
178	0341740300107R02	raised defence (man-made)	Flood Embankment - CS 71R
179	0341740300107R03	raised defence (man-made)	Flood Embankment
180	0341740300107R04	raised defence (man-made)	Flood Embankment - CS 73R
181	0341740300107R05	raised defence (man-made)	Flood Embankment
182	0341740300107R06	raised defence (man-made)	Flood Embankment - CS 74R
183	0341740300107R07	raised defence (man-made)	Flood Embankment
184	0341740300107R08	raised defence (man-made)	Flood Embankment
185	0341740300107R09	raised defence (man-made)	Flood Embankment
186	0341740300107R10	raised defence (man-made)	Flood Embankment - CS 109
187	0341740300107R11	raised defence (man-made)	Flood Embankment
188	0341740300108R01	raised defence (man-made)	Flood Embankment - CS 75R
189	0341740300108R02	raised defence (man-made)	Flood Embankment
190	0341740300108R03	raised defence (man-made)	Flood Embankment
191	0341740300108R04	raised defence (man-made)	Flood Embankment - CS 76R
192	0341740300108R05	raised defence (man-made)	Flood Embankment - CS 77R
193	0341740300108R06	raised defence (man-made)	Flood Embankment
194	0341740300108R07	raised defence (man-made)	Flood Embankment
195	0341740300108R08	raised defence (man-made)	Flood Embankment
196	0341740300109R01	raised defence (man-made)	Flood Embankment
197	0341740300109R02	raised defence (man-made)	Flood Embankment - CS 78R
198	0341740300109R03	raised defence (man-made)	Flood Embankment
199	0341740300109R04	raised defence (man-made)	Flood Embankment
200	0341740300109R05	raised defence (man-made)	Flood Embankment - CS 79R
201	0341740300109R06	raised defence (man-made)	Flood Embankment
202	0341740300109R07	raised defence (man-made)	Flood Embankment - CS 81R
203	0341740300109R08	raised defence (man-made)	Flood Embankment
204	0341740300109R09	raised defence (man-made)	Flood Embankment
205	0341740300109R10	raised defence (man-made)	Minor Flood Embankment.
259	0341740300208L01	raised defence (man-made)	Flood Embankment
260	0341740300208L02	raised defence (man-made)	Flood Embankment - CS 75L
261	0341740300208L03	raised defence (man-made)	Flood Embankment
262	0341740300208L04	raised defence (man-made)	Flood Embankment - CS 76L
263	0341740300208L05	raised defence (man-made)	Flood Embankment
264	0341740300208L06	raised defence (man-made)	Flood Embankment
265	0341740300208L07	raised defence (man-made)	Flood Embankment
266	0341740300208L08	raised defence (man-made)	Flood Embankment - CS 78L
267	0341740300208L09	raised defence (man-made)	Hard Defence
268	0341740300208L10	raised defence (man-made)	Flood Embankment - CS 111
269	0341740300208L11	raised defence (man-made)	Flood Embankment
270	0341740300209L01	raised defence (man-made)	Flood Embankment-CS78L/Hard DefenceCS78L









Newark and Sherwood Level 2 SFRA Phase 2  
National Flooding and Coastal Defences Database  
Existing Flood Defence Details

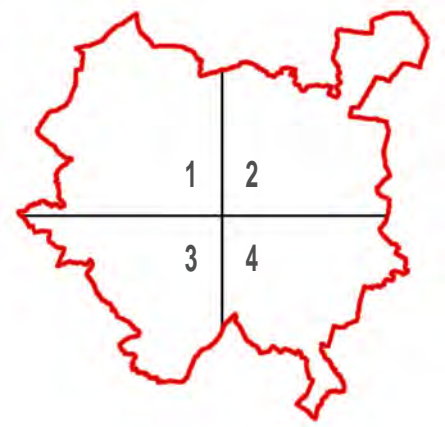
ID	Asset Reference	Asset Type	Asset Description
271	0341740300209L02	raised defence (man-made)	Flood Embankment
272	0341740300209L04	raised defence (man-made)	Flood Embankment
273	0341740300209L07	raised defence (man-made)	Flood Embankment - CS 79L
274	0341740300209L08	raised defence (man-made)	Flood Embankment - CS 80L
275	0341740300209L09	raised defence (man-made)	Flood Embankment
276	0341740300209L10	raised defence (man-made)	Flood Embankment
277	0341740300209L13	raised defence (man-made)	Flood Embankment
282	0341740330101L02	raised defence (man-made)	Flood Embankment
283	0341740330101R01	raised defence (man-made)	Flood Embankment
284	0341740330101R02	raised defence (man-made)	Flood Embankment
285	0341740330101R03	raised defence (man-made)	Flood Embankment





**KEY**


-  District Boundary
- Condition**
-  1 - Very Good
-  2 - Good
-  3 - Fair
-  4 - Poor
-  Potential Development Sites



**TITLE:**  
 NEWARK AND SHERWOOD  
 DISTRICT COUNCIL  
 LEVEL 2 SFRA  
 PHASE 2

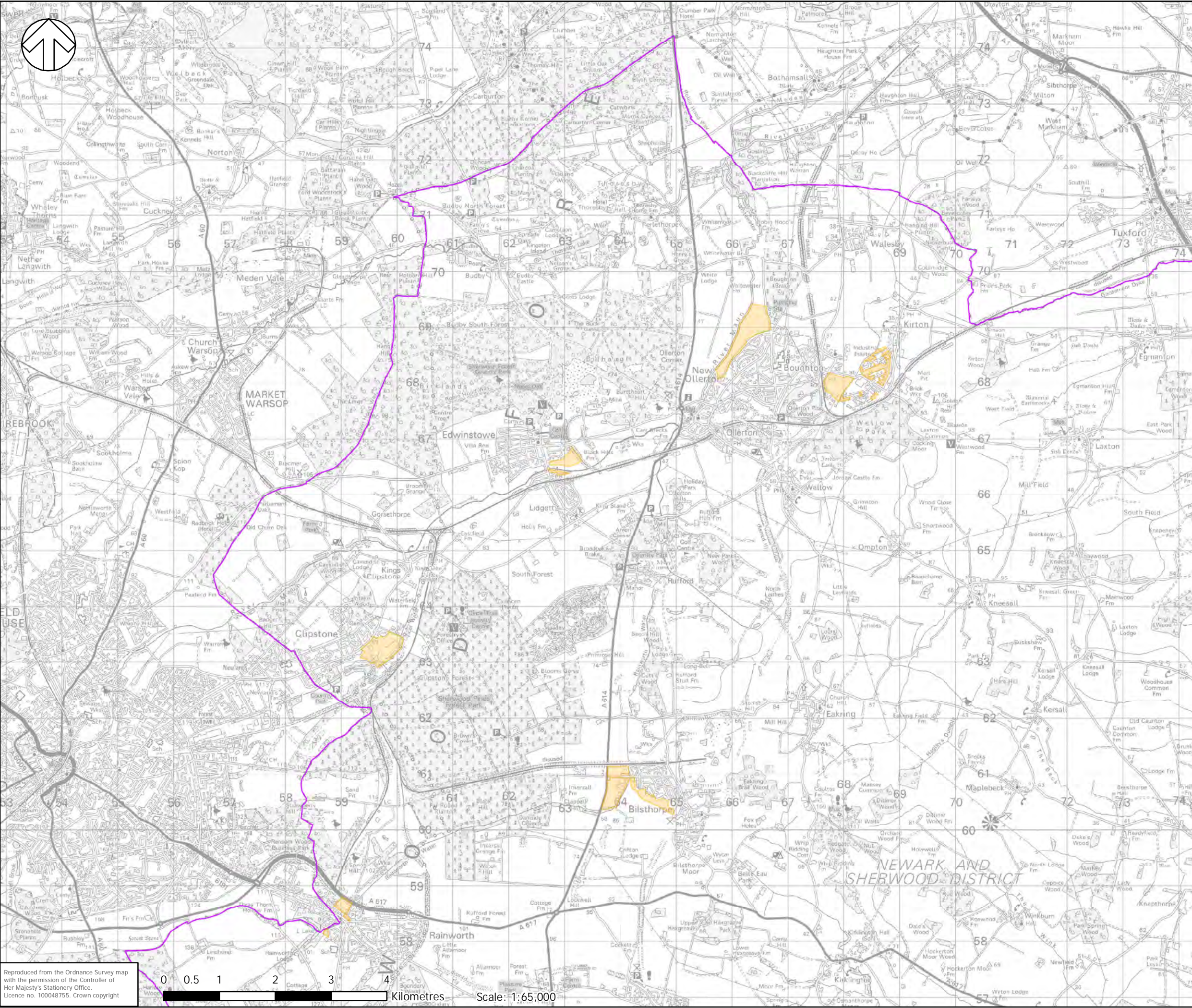
**FIGURE No:**  
 NATIONAL FLOOD AND COASTAL  
 DEFENCES DATABASE  
 FLOOD DEFENCES  
 1647 - C - 5-0

Reproduced from the Ordnance Survey map with the permission of the Controller of Her Majesty's Stationery Office. Licence no. 100048755. Crown copyright









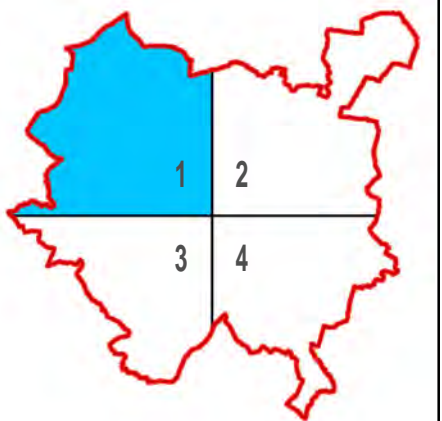
Scale: 1:135,000





KEY

-  District Boundary
- Condition
-  1 - Very Good
-  2 - Good
-  3 - Fair
-  4 - Poor
-  Potential Development Sites



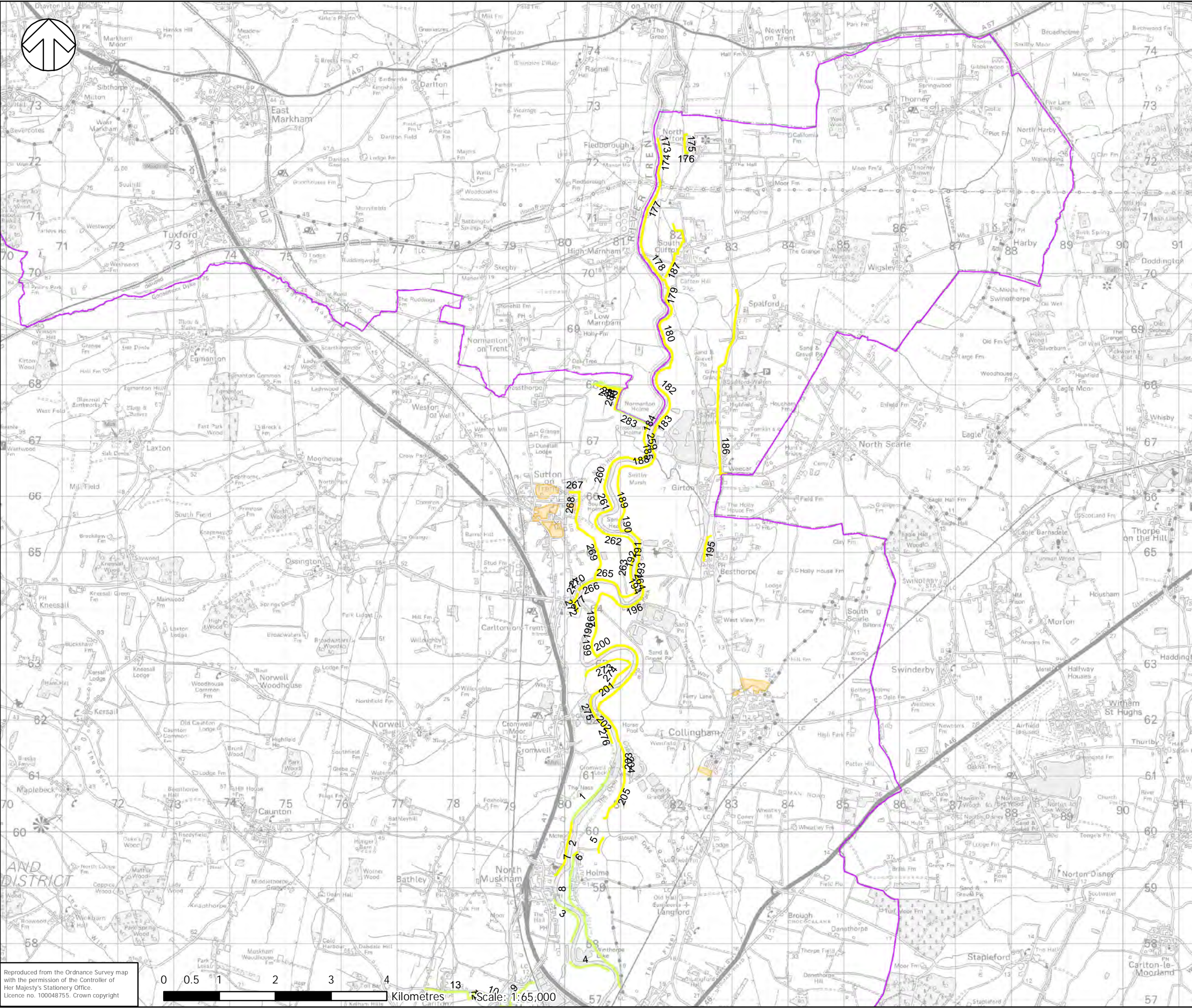
TITLE:  
 NEWARK AND SHERWOOD  
 DISTRICT COUNCIL  
 LEVEL 2 SFRA  
 PHASE 2

FIGURE No:  
 NATIONAL FLOOD AND COASTAL  
 DEFENCES DATABASE  
 FLOOD DEFENCES  
 1647 - C - 5-1







Reproduced from the Ordnance Survey map with the permission of the Controller of Her Majesty's Stationery Office. Licence no. 100048755. Crown copyright

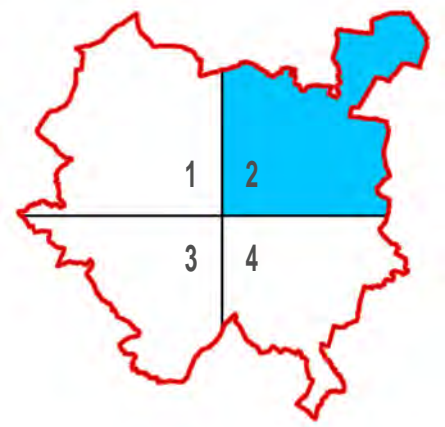






**KEY**

-  District Boundary
- Condition**
-  1 - Very Good
-  2 - Good
-  3 - Fair
-  4 - Poor
-  Potential Development Sites



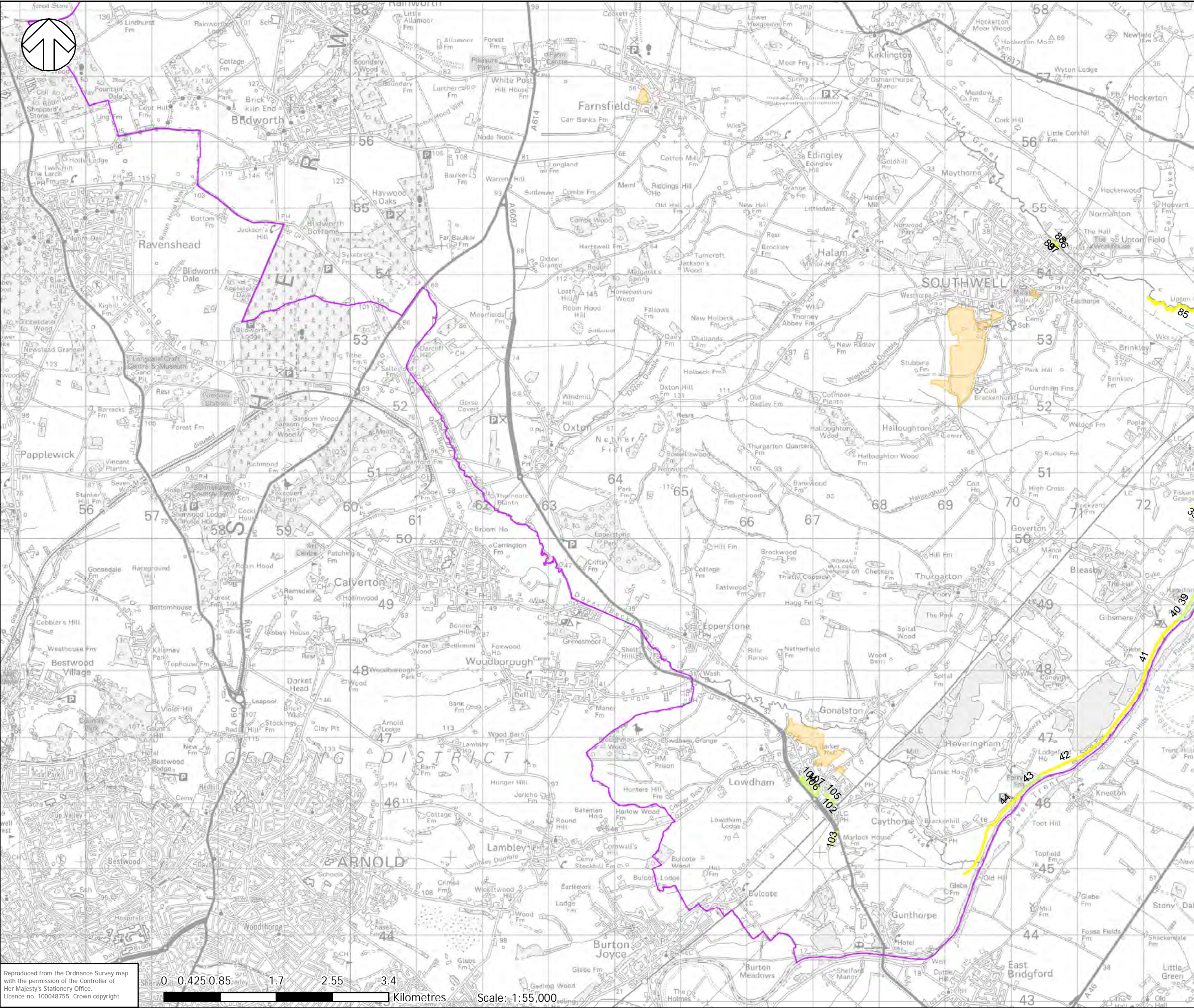
TITLE:  
**NEWARK AND SHERWOOD  
 DISTRICT COUNCIL  
 LEVEL 2 SFRA  
 PHASE 2**

FIGURE No:  
**NATIONAL FLOOD AND COASTAL  
 DEFENCES DATABASE  
 FLOOD DEFENCES  
 1647 - C - 5-2**







Reproduced from the Ordnance Survey map with the permission of the Controller of Her Majesty's Stationery Office. Licence no. 100048755. Crown copyright

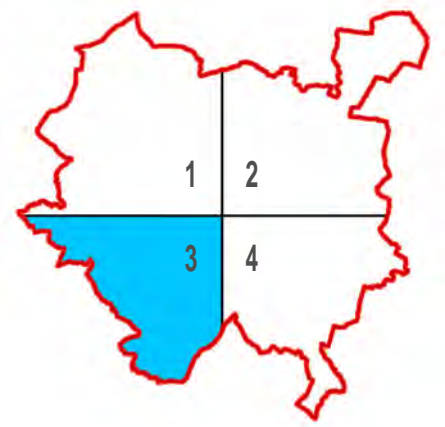






**KEY**

-  District Boundary
- Condition**
-  1 - Very Good
-  2 - Good
-  3 - Fair
-  4 - Poor
-  Potential Development Sites



**TITLE:**  
 NEWARK AND SHERWOOD  
 DISTRICT COUNCIL  
 LEVEL 2 SFRA  
 PHASE 2

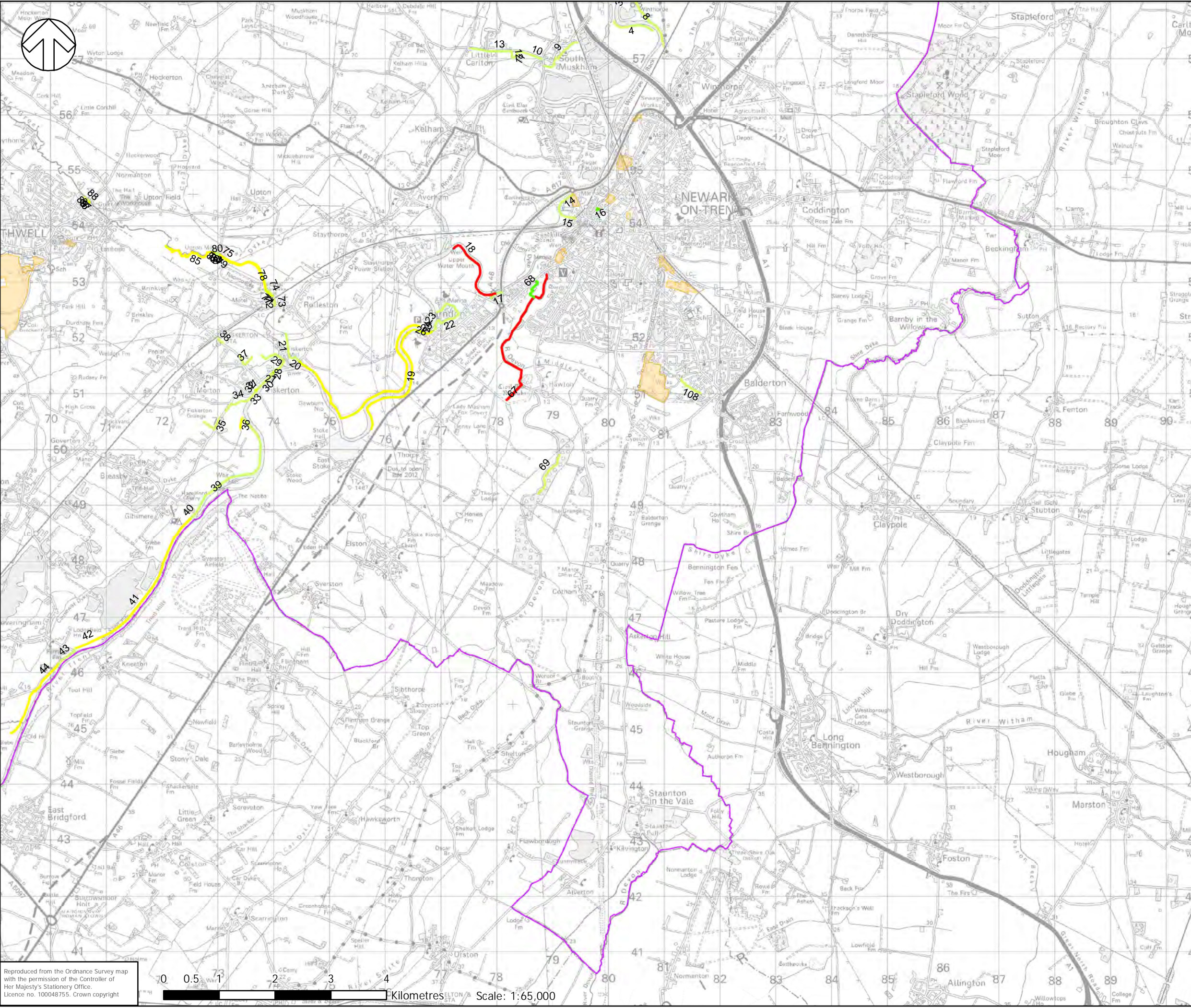
**FIGURE No:**  
 NATIONAL FLOOD AND COASTAL  
 DEFENCES DATABASE  
 FLOOD DEFENCES  
 1647 - C - 5-3

Reproduced from the Ordnance Survey map with the permission of the Controller of Her Majesty's Stationery Office. Licence no. 100048755. Crown copyright









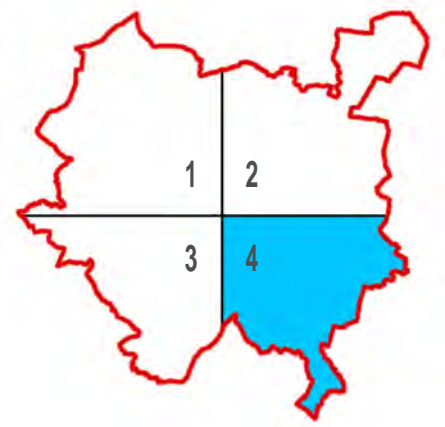
Scale: 1:55,000





**KEY**

-  District Boundary
- Condition**
-  1 - Very Good
-  2 - Good
-  3 - Fair
-  4 - Poor
-  Potential Development Sites



TITLE:  
**NEWARK AND SHERWOOD  
 DISTRICT COUNCIL  
 LEVEL 2 SFRA  
 PHASE 2**

FIGURE No:  
**NATIONAL FLOOD AND COASTAL  
 DEFENCES DATABASE  
 FLOOD DEFENCES  
 1647 - C - 5-4**

Reproduced from the Ordnance Survey map with the permission of the Controller of Her Majesty's Stationery Office. Licence no. 100048755. Crown copyright

