





LEGEND

-  Approximate Locations of Historic Fluvial/Tidal Flooding
-  Approximate Locations of Historic Pluvial Flooding
-  Approximate Locations of Historic Sewer Flooding
-  Strategic Site Boundary

BALDERTON CP



TITLE:
**NEWARK & SHERWOOD D.C.
 LEVEL 2 SFRA
 HISTORICAL FLOODING**

FIGURE No:
**1309 - B - 6.3
 LAND AT FERNWOOD**

Reproduced from Ordnance Survey data by permission of the Controller of Her Majesty's Stationary Office © Crown copyright (2008). All rights reserved. License No. 0100031673. © 2008 NAVTEQ

